

University of Kansas Places of Interest			
Allen Fieldhouse . . .	8, 11, 38, 42	Kansas Union	30, 34, 36, 38, 43
Ambler Student Rec Center	8, 11, 42	Lied Center	42
Burge Union	38, 42, 43	Memorial Stadium. . . .	4, 34, 36
Central Station/Public Safety Office	2, 4, 5, 8, 11, 12, 30	Natural History Museum.	4, 30, 43
Engineering	4, 8, 11, 30, 38, 42	Spencer Museum of Art	30, 34, 36, 38
		Strong Hall	11, 30, 34, 36, 38, 42, 43
		Transportation Services Office	8, 11, 38, 42
		Watkins Memorial Health Center.	8, 11, 42
		University of Kansas Housing	
		Downs & McCarthy	8, 11, 42
		Ellsworth, Hashinger, Lewis, Self, Oswald & Templin	38, 42, 43
		GSP & Corbin	30, 36, 43
		Jayhawker Towers	4, 8, 11, 30, 38, 43
		Naismith Hall	8, 11, 42
		Stouffer Place	38, 42

Places of Interest

Destination	Route #
City, County	
City Hall	1, 3, 4, 6, 7
Douglas County Courthouse	1, 4
Douglas County Fairgrounds . .	1
Humane Society	1
Law Enforcement Center . . .	1, 4
Municipal Court	1, 3, 4, 6, 7
Police Department	4, 6
Public Library	1, 3, 4, 6, 7
Senior Resource Center	1, 3, 4, 6, 7
Haskell Indian Health Center	5, 8
Heartland Community Health Center.	2, 3, 6
Independence, Inc.	1, 7
Lawrence Community Shelter .	1
Lawrence-Douglas County Public Health	2, 3
Lawrence-Douglas County Housing Authority	7
Lawrence Workforce Center .	8
LMH Health: Hospital	2, 3
LMH Health: West Campus	6
Salvation Army	1, 5
Treatment & Recovery Center	2, 3
Human Services Building	7
Food Access	
ALDI	7, 9, 38
Checkers	5, 7
Dillons	1, 4, 5, 6, 8, 11, 36
Hy-Vee	5, 9, 12
Just Food	7
The Merc	2, 3, 36
Natural Grocers	5, 11
Target	7, 9, 11, 38
Walmart	4, 6, 7, 9, 11
Recreation	
Community Building	1, 4
East Lawrence Rec Center . . .	7
Holcom Park Rec Center	5, 9, 38
Indoor Aquatic Center	4, 6
Outdoor Aquatic Center	1, 3, 4, 6, 7
Rock Chalk Park	6
YSI Sports Complex	9, 12
Services	
Bert Nash	2, 3
Boys & Girls Club	8
Cottonwood, Inc.	9, 38
Homeless Resource Center .	1, 4
DCCCA	
- Family Preservation and Regional Prevention Center	9, 12
- Outpatient Treatment Services	1, 5
ECKAN	5, 11
First Step	9
State, Federal	
Department for Children and Families (DCF).	1, 7
Department of Motor Vehicles (DMV)	6
Parole Office	1, 5
Post Office	
- Main	1, 3, 4, 6, 7
- Jayhawk Station	7, 9, 11
Social Security Office.	4
University of Kansas	
See KU Campus Map for Places of Interest	



Thriving Thursdays

With two new partnerships, Lawrence Transit makes it easier for bus riders to access food at Central Station. Just Food and Harvesters each host a food distribution at the site once a month. The partnership, called Thriving Thursdays, was launched in November 2024.

“We bring groceries, personal care items, home goods and long-term resources like SNAP and food resource information we know would be desired,” said Danon Hare, Food Security Programs Manager for Harvesters.

Thriving Thursdays occur on the 2nd and 3rd Thursday of the month, from 3 p.m. to 5 p.m., or as long as supplies last.

“Thriving Thursdays allows us to expand access to fresh, healthy food so our community can grow stronger together,” said Aundrea Walker, Executive Director of Just Food.

Save and reuse this guide. ♻️



TRANSIT GUIDE
MAPS & SCHEDULES

August 2025 - July 2026
lawrencetransit.org



lawrencetransit.org
(785) 864-4644



CITY OF LAWRENCE
UNIVERSITY OF KANSAS

Route changes this year

- 1

Route 1: Connecting from Downtown to Haskell campus and adding service on both Haskell and Harper from 19th St. to 23rd St.
- 3

Route 3: Serving 9th St. Keeping access to LMH and Heartland.
- 4

Route 4: Merging existing Route 4 and Route 10. Taking West Campus Rd. instead of Jayhawk Blvd. Continuing to the 6th St. Walmart and Free State High School.
- 5

Route 5: Serving Haskell campus from 23rd St. Small timing changes.
- 6

Route 6: Returning service to 6th St. Will not serve The Merc or Centennial Park.
- 7

Route 7: Instead of a one-way loop, providing service in both directions along the South Iowa route.
- 8

Route 8: Serving Haskell campus more centrally and returning service to 27th St. near Prairie Park Elementary. No longer interlining with Route 10.
- 9

Route 9: Ending at World Market and interlining with Route 7 along the South Iowa loop.
- 11

12

Route 11/12: Operating a reduced schedule when KU is not in session.
- 30

36

Route 30/36: Simplifying route through campus.
- 42

Route 42: Removing loop through Engineering / Burge Union.

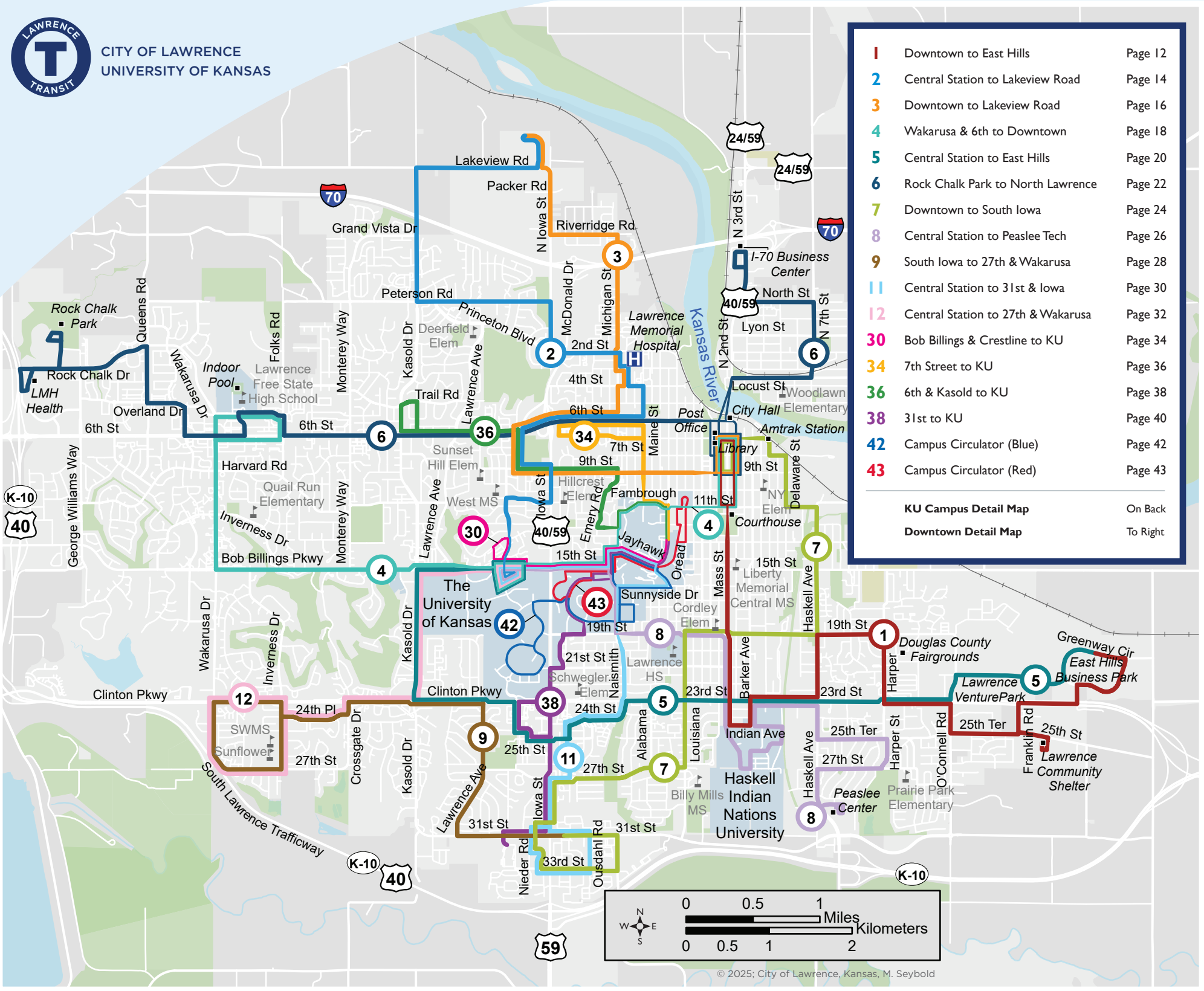


Table of Contents

Fare Free.....	2	Community	
How to Ride.....	2	Transportation.....	8
Lost & Found.....	3	Regional Transit.....	8
Bikes on the Bus.....	4	Service Alerts & Weather ..	9
Travel Training.....	4	Downtown Station.....	9
General Rules.....	4	About Us.....	10
Code of Conduct.....	5	Routes.....	12-46
Lawrence Transit		Service Calendars....	47-48
On Demand.....	7	Places of Interest.....	
ADA Services.....	7inside back cover	

Contact

Customer Service.....	(785) 864-4644
Schedule T Lift rides.....	(785) 312-7054
Lawrence Transit On Demand.....	see page 6
TDD.....	(785) 312-7063
Website.....	lawrencetransit.org
Comment form.....	lawrencetransit.org/contact
E-mail.....	info@lawrencetransit.org
Facebook.....	@LawrenceTransit

Hours of Operation

Fixed-route and Paratransit

6 a.m. - 8 p.m., Monday - Saturday

Lawrence Transit On Demand

Day

8 a.m. - 6 p.m., Sunday

Night

8 p.m. - 6 a.m., Monday - Saturday

12 a.m. - 6 a.m., Sunday

Central Station

8 a.m. to 8 p.m., Monday - Friday

8 a.m. to 2 p.m., Saturday

Please visit lawrencetransit.org/hours-location for a list of holiday closures.

Alternate Formats

Routes, scheduling, and transit information can be provided in alternate formats or languages upon request at (785) 864-4644.

Rutas, horarios e información de tránsito pueden ser proporcionados en otros formatos o idiomas. Si así lo desea llame al teléfono (785) 864-4644.



Fare Free

Lawrence Transit fixed-route and paratransit buses will continue to be fare free in 2025, and those services are proposed to remain fare free for 2026! This operationally contributes to increased ridership and on-time performance and decreased administrative burden and costs associated with printing physical bus passes. The program will be re-evaluated annually to determine the feasibility of extending it the following year.

How to Ride

Trip Planning Tools

To plan your trip, type in your destination to Google Maps or Transit app to see what stop and route you need for your trip. Both of these trip planning tools will give you options for determining when you want to travel. The default trip will show times for the next available bus, but you can select options to leave at a different time, or to arrive at your destination by a certain time. Find more information at lawrencetransit.org/mobile-tools.



Route Identification

All buses have destination signs on the front and on the curb side near the front door. The destination sign displays the route number and destination of the bus (example: 6 Downtown). Read the signs carefully to ensure you are boarding the correct bus.

Locating a Bus Stop

Passengers are allowed to board or exit a vehicle at any marked bus stop. Bus stops are identified with signs. People using mobility devices are allowed to board and exit at the nearest ADA accessible location to a bus stop.



Getting on the Bus

- Wait at a marked bus stop.
- Stand back from curb when the bus is approaching.
- Alert driver if you need the ramp to board the bus.
- Take a seat if available, and remain seated.

Getting off the Bus

- Pull the bell cord above the windows prior to your destination stop.
- Remain seated and wait until the bus comes to a complete stop before attempting to exit.
- After you exit, stand to the side of the road or on the sidewalk until the bus has pulled away.
- Never cross the street in front of the bus.

Tips for Riders

- A bus is considered on time up to 5 minutes after the scheduled time.
- Arrive at the bus stop early. Too early is better than missing the bus.
- Bus drivers are good resources and are willing to help. If you need assistance, please ask.
- Make sure you leave with all items you brought on the bus.

Lost & Found

If you leave an item on a bus, call (785) 864-4644, 8 a.m. – 8 p.m., Monday – Friday, or 8 a.m. – 2 p.m. on Saturdays, except holidays. You may also report lost items online by visiting lawrencetransit.org/lost-found. You will be asked to provide a detailed description of the lost item, your name, and a contact number or e-mail address.

Found items are normally available to be identified and logged by 1 p.m. the next business day. All found items will be kept for a maximum of 14 days at Central Station, 2315 Bob Billings Pkwy. Lawrence Transit, KU Transportation Services, and the contracted service provider are not responsible for lost, stolen, or damaged belongings.

Bikes on the Bus

Combining biking and transit can get you farther in Lawrence. There are a few things to be aware of when taking your bike on the bus.

- There are two bike racks on each bus. Racks are available on a first-come, first-served basis.
- If there are no bikes in the rack, you should place your bike in the slot closest to the bus.
- To lower the rack, squeeze the handle and pull it down. After placing your bike in the rack, raise the support arm over the front tire to secure it.
- Please remind the driver that you will be removing your bike when you get off the bus.
- To see a video about how the bike rack works, please visit: lawrencetransit.org/bikes-on-buses.



Travel Training

Travel Training is a free, personalized service provided to anyone interested in learning how to use the fixed-route bus system and other transit options in the area. This program is customized to meet your individual needs and goals.

If you or your organization are interested in learning more about the Travel Training Program, visit our website or send an email to: info@lawrencetransit.org.

General Rules

Passengers who do not follow regulations are subject to disciplinary actions as listed in the Lawrence Transit Code of Conduct, including immediate removal from transit vehicles and property.

Prohibited Activities on the Bus

- Smoking or vaping, consuming illegal substances, alcohol consumption
- Loud speaking (including cell phones), or use of profanity
- Behavior that is disruptive to others' use of transit and transit facilities
- Solicitation, commercial or non-commercial purposes
- Vandalism, graffiti, littering
- Inappropriate or distracting conversation with driver
- Listening to electronic equipment without headsets
- Chronic sleeping on the bus or in bus shelters or taking up more than one seat
- Placing hands, arms, head, or personal belongings outside the bus

Prohibited Carry-On Items

- Hazardous materials
- Firearms or other weapons
- Items that would block the aisle or require the use of an additional seat, with the exception of small grocery carts used responsibly and safely
- Open containers of drink, food
- Any animal that is disruptive or out of control

Passengers Are Required to

- Wear shirt and shoes
- Be free and clear of biohazards
- Hold small children securely
- If standing, remain behind the designated line and hold onto the stanchions or overhead railings

Transit staff, drivers, and road supervisors have the authority to enforce these rules based on their assessment of the situation.

Code of Conduct

Lawrence Transit stations, stops, and buses are shared public spaces. To ensure that everyone feels welcome, we ask everyone to be respectful of each other and transit property. By using the Central Station, Downtown Station, bus stops, and buses, riders agree to follow Lawrence Transit's Code of Conduct.

Procedures

Behavior that violates local, state, and/or federal laws is prohibited. Any transit staff or contracted service

provider staff may enforce consequences. In the case of misconduct of a minor nature, staff will request patrons to stop the unacceptable behavior and remind patrons of Lawrence Transit's policy.

For more severe misconduct, the Discipline Levels & Consequences listed below will be followed (actual suspension may be higher based on the situation and facts gathered). A patron may appeal a suspension by notice in writing to the Director of Transit within 15 days after receipt of suspension.

Discipline Levels & Consequences

Level 1

Example behaviors: smoking/vaping, drinking, drug use, disruptive/loud/threatening/harassing behavior, obstructing access, littering, minor theft or damage.

Consequence: Up to 1-month suspension

Level 2

Example behaviors: repeated Level 1 violations, threat of violence, use of transit property during suspension or outside of operating hours.

Consequence: Up to 3-month suspension

Level 3

Example behaviors: repeated Level 1 or 2 violations, physical fights, sexual harassment, major theft or damage.

Consequence: Up to 12-month suspension

Level 4

Example behaviors: repeated Level 1, 2, or 3 violations, possession/display of weapon, sexual assault, physical fights against staff/drivers/contracted staff.

Consequence: Up to indefinite suspension



Lawrence Transit On Demand

Lawrence Transit On Demand is a shared ride service that operates within the city limits during these hours:

Day

8 a.m. - 6 p.m., Sunday

Night

8 p.m. - 6 a.m., Monday - Saturday

12 a.m. - 6 a.m., Sunday

You can expect to see the same friendly bus drivers in our smaller buses that are all ADA accessible and equipped with bike racks. Service is curb-to-curb, meaning you can schedule a ride between any two places in town.

To book a trip, you can use the Lawrence Transit on Demand app (preferred) or dial a phone number, (785) 312-7054. Call 8 a.m. - 5 p.m., Monday - Sunday. Visit lawrencetransit.org/on-demand for more information and links to download the app. Now available on Google Play and the Apple App Store by searching "Lawrence Transit On Demand."

ADA Services

All buses are accessible. Each fixed-route bus and paratransit vehicle is equipped with a wheelchair lift or ramp and audio announcement equipment.

T Lift

T Lift is a door-to-door, shared-ride paratransit service. T Lift service is available for transit riders who, because of a disability, are unable to use the fixed routes.

T Lift riders must be certified as eligible to use the service in accordance with the Americans with Disabilities Act of 1990. Passengers who present valid photo identification from another public transportation system proving paratransit certification may use the T Lift service for up to 21 days. Applications and information are available by calling the T Lift at (785) 312-7054 or online at lawrencetransit.org/accessibility.

JayLift

KU students, staff and faculty who are permanently or temporarily disabled are eligible upon certification. For information and certification, call (785) 864-LIFT (5438).



Community Transportation

In addition to Lawrence Transit, several other agencies in Douglas County provide transportation. For a complete list, visit lawrencetransit.org/community.

Regional Transit

Central Station is served by the K-10 Connector as well as Greyhound. The K-10 Connector is operated by RideKC. It connects the KU Lawrence Campus, Johnson County Community College, and the KU Edwards Campus in Overland Park. Learn more: ridekc.org/routes/510-k10-connector or call (816) 221-0660.

Greyhound is the largest provider of intercity bus transportation, serving 2,300 destinations across North America. Learn more: greyhound.com.



Service Alerts & Weather

Bus service may be impacted for various circumstances such as road construction and street events. In order to receive service alerts, visit facebook.com/lawrencetransit. Visit lawrencetransit.org/alerts for detailed information on current reroutes.

When weather hits, safety is our number one concern. Buses may experience delays or need to use alternate routes during severe weather. T Lift paratransit service may also be affected by weather.

Follow us on Facebook at facebook.com/lawrencetransit, visit lawrencetransit.org, or call (785) 864-4644 for the latest information about how conditions are impacting transit. If management determines it is unsafe to operate, service will cease for the day.

Downtown Station

After the recent implementation of a Route Redesign process, there are five bus routes that will continue to serve Downtown Lawrence. A site selection process has been recently completed to find a permanent location for Downtown Station: City parking Lot #14, in the 700 block of Vermont St. The lot is on the northeast corner of 8th and Vermont Streets.

Downtown Station aims to improve comfort and convenience to encourage more transit ridership today and in the future. In comparison with the design and construction of Central Station, less significant improvements will be needed for the Downtown Station.



The main elements that have been identified to include in the site design for Downtown Station are:

- Driver restrooms
- Individual bus bays
- Seating and wind protection
- Next departure signs
- Weather protection

Design and construction work is targeted for 2026 and 2027. For more information, visit the Downtown Station project page at lawrencetransit.org/projects/downtown-station.

About Us

Mission Statement

Together, the City of Lawrence and University of Kansas will provide safe, convenient, affordable, reliable and responsive public transportation services to enhance the social, economic and environmental well-being of the community.

City of Lawrence

The City of Lawrence Transit Department follows policies for service set by the Lawrence City Commission, with recommendations from the Connected City Advisory Committee.

2315 Bob Billings Pkwy
Lawrence, KS 66045
lawrencetransit.org
info@lawrencetransit.org

The City of Lawrence does not discriminate on the basis of race, sex, religion, color, national origin, age, ancestry, sexual orientation or disability in the



provision of transportation services and transit-related benefits. Those who feel they have been discriminated against may file a complaint with the Public Transit Administrator, the Federal Transit Administration, and/or the U. S. Department of Transportation.

University of Kansas

KU on Wheels is the transit system of the University of Kansas, a division of KU Transportation Services. Policies for KU on Wheels are set by the Provost, based upon recommendations from the university's Transit Commission.

KU Transportation Services
Allen Fieldhouse Parking Garage
1501 Irving Hill Road
Lawrence, KS 66045
transportationservices.ku.edu/bus-service
kuonwheels@ku.edu

The University of Kansas prohibits discrimination on the basis of race, color, ethnicity, religion, sex, national origin, age, ancestry, disability, status as a veteran, sexual orientation, marital status, parental status, gender identity, gender expression, and genetic information. Those who feel they have been discriminated against may file a complaint with the KU Office of Civil Rights & Title IX.

1

Downtown to East Hills

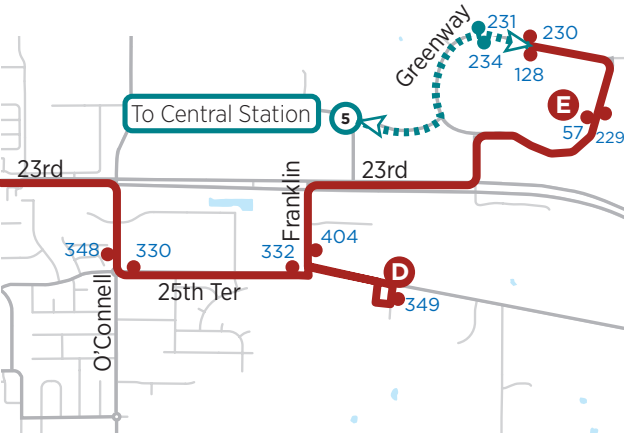


WESTBOUND

Continues from	E	D	C	B	A
5	Greenway Circle	LCS	23rd @ Harper	Mass @ 19th	Vermont @ 7th
AM	5:55	6:02	6:06	6:17	6:25
	6:25	6:32	6:36	6:47	6:55
	6:55	7:02	7:06	7:17	7:25
	7:25	7:32	7:36	7:47	7:55
	7:55	8:02	8:06	8:17	8:25
	8:25	8:32	8:36	8:47	8:55
	8:55	9:02	9:06	9:17	9:25
	9:25	9:32	9:36	9:47	9:55
	9:55	10:02	10:06	10:17	10:25
	10:25	10:32	10:36	10:47	10:55
	11:25	11:32	11:36	11:47	11:55
PM	12:25	12:32	12:36	12:47	12:55
	1:25	1:32	1:36	1:47	1:55
	2:25	2:32	2:36	2:47	2:55
	3:25	3:32	3:36	3:47	3:55
	4:25	4:32	4:36	4:47	4:55
	4:55	5:02	5:06	5:17	5:25
	5:25	5:32	5:36	5:47	5:55
	5:55	6:02	6:06	6:17	6:25
	6:25	6:32	6:36	6:47	6:55
	6:55	7:02	7:06	7:17	7:25
	7:25	7:32	7:36	7:47	7:55

EASTBOUND

	A	B	C	D	E	Continues to
	Vermont @ 7th	Mass @ 19th	23rd @ Harper	LCS	Greenway Circle	5
AM	6:00	6:07	6:18	6:24	6:30	
	6:30	6:37	6:48	6:54	7:00	
	7:00	7:07	7:18	7:24	7:30	
	7:30	7:37	7:48	7:54	8:00	
	8:00	8:07	8:18	8:24	8:30	
	8:30	8:37	8:48	8:54	9:00	
	9:00	9:07	9:18	9:24	9:30	
	10:00	10:07	10:18	10:24	10:30	
	11:00	11:07	11:18	11:24	11:30	
PM	12:00	12:07	12:18	12:24	12:30	
	1:00	1:07	1:18	1:24	1:30	
	2:00	2:07	2:18	2:24	2:30	
	3:00	3:07	3:18	3:24	3:30	
	3:30	3:37	3:48	3:54	4:00	
	4:00	4:07	4:18	4:24	4:30	
	4:30	4:37	4:48	4:54	5:00	
	5:00	5:07	5:18	5:24	5:30	
	5:30	5:37	5:48	5:54	6:00	
	6:00	6:07	6:18	6:24	6:30	
	6:30	6:37	6:48	6:54	7:00	
	7:00	7:07	7:18	7:24	7:30	



- A Time point
- Bus stop
- # Bus stop number
- Point of interest



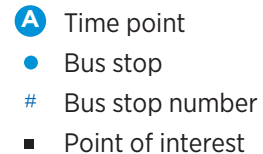
This route operates year-round, except some holidays. Please refer to Service Calendar. All trip times operate Monday-Friday. Only gray shaded trip times operate on Saturday.

via LMH

A Central Station **B** Rockledge @ 6th **C** LMH **D** Lakeview Continues to **3**

PM

Continues from **3** Lakeview LMH Rockledge @ 6th Central Station

PM

14

3

Downtown to Lakeview Road
via LMH

- A Time point
- Bus stop
- # Bus stop number
- Point of interest



NORTHBOUND

	A Vermont @ 7th	B Rockledge @ 6th	C LMH	D Lakeview	Continues to 2
AM	6:00	6:08	6:12	6:18	
	6:30	6:38	6:42	6:48	
	7:00	7:08	7:12	7:18	
	7:30	7:38	7:42	7:48	
	8:00	8:08	8:12	8:18	
	8:30	8:38	8:42	8:48	
	9:00	9:08	9:12	9:18	
	9:30	9:38	9:42	9:48	
	10:00	10:08	10:12	10:18	
	10:30	10:38	10:42	10:48	
PM	11:00	11:08	11:12	11:18	
	12:00	12:08	12:12	12:18	
	1:00	1:08	1:12	1:18	
	2:00	2:08	2:12	2:18	
	3:00	3:08	3:12	3:18	
	3:30	3:38	3:42	3:48	
	4:00	4:08	4:12	4:18	
	4:30	4:38	4:42	4:48	
	5:00	5:08	5:12	5:18	
	5:30	5:38	5:42	5:48	
	6:00	6:08	6:12	6:18	
	6:30	6:38	6:42	6:48	
	7:00	7:08	7:12	7:18	
	8:00	8:08	8:12	8:18	

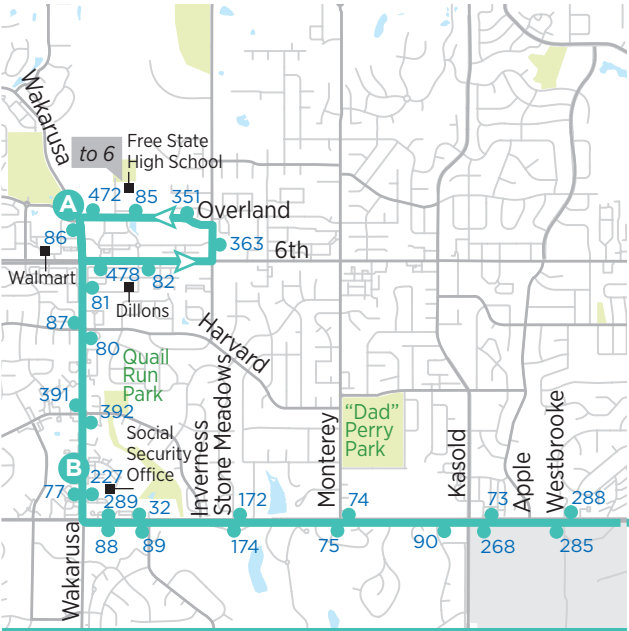
SOUTHBOUND

	Continues from 2	D Lakeview	C LMH	B Rockledge @ 6th	A Vermont @ 7th
AM		6:00	6:08	6:15	6:23
		6:30	6:38	6:45	6:53
		7:00	7:08	7:15	7:23
		7:30	7:38	7:45	7:53
		8:00	8:08	8:15	8:23
		8:30	8:38	8:45	8:53
		9:00	9:08	9:15	9:23
		9:30	9:38	9:45	9:53
		10:00	10:08	10:15	10:23
		10:30	10:38	10:45	10:53
PM		11:30	11:38	11:45	11:53
		12:30	12:38	12:45	12:53
		1:30	1:38	1:45	1:53
		2:30	2:38	2:45	2:53
		3:00	3:08	3:15	3:23
		3:30	3:38	3:45	3:53
		4:00	4:08	4:15	4:23
		4:30	4:38	4:45	4:53
		5:00	5:08	5:15	5:23
		5:30	5:38	5:45	5:53
		6:00	6:08	6:15	6:23
		6:30	6:38	6:45	6:53
		7:30	7:38	7:45	7:53

This route operates year-round, except some holidays. Please refer to Service Calendar. All trip times operate Monday-Friday. Only gray shaded trip times operate on Saturday.

4

Wakarusa & 6th
to Downtown
via Central Station & KU



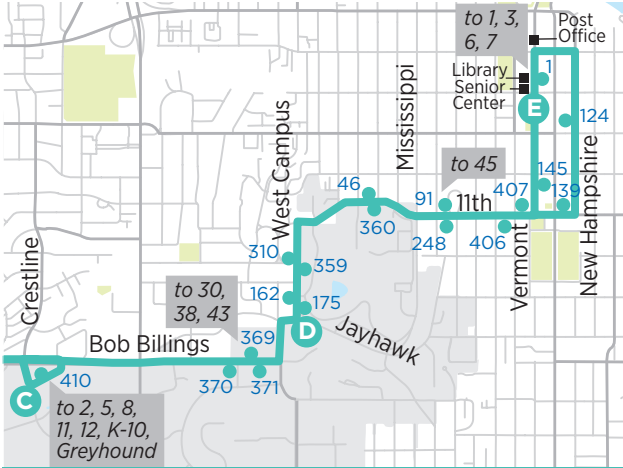
WESTBOUND

	E	D	C	B	A
	Vermont @ 7th	Chi Omega Fountain	Central Station	Wakarusa @ Bob Billings	Wakarusa @ 6th
AM	6:30	6:38	6:44	6:51	6:57
	7:00	7:08	7:14	7:21	7:27
	7:30	7:38	7:44	7:51	7:57
	8:00	8:08	8:14	8:21	8:27
	8:30	8:38	8:44	8:51	8:57
	9:00	9:08	9:14	9:21	9:27
	9:30	9:38	9:44	9:51	9:57
	10:00	10:08	10:14	10:21	10:27
	10:30	10:38	10:44	10:51	10:57
	11:00	11:08	11:14	11:21	11:27
	11:30	11:38	11:44	11:51	11:57
PM	12:00	12:08	12:14	12:21	12:27
	12:30	12:38	12:44	12:51	12:57
	1:00	1:08	1:14	1:21	1:27
	1:30	1:38	1:44	1:51	1:57
	2:00	2:08	2:14	2:21	2:27
	2:30	2:38	2:44	2:51	2:57
	3:00	3:08	3:14	3:21	3:27
	3:30	3:38	3:44	3:51	3:57
	4:00	4:08	4:14	4:21	4:27
	4:30	4:38	4:44	4:51	4:57
	5:00	5:08	5:14	5:21	5:27
	5:30	5:38	5:44	5:51	5:57
	6:00	6:08	6:14	6:21	6:27
	6:30	6:38	6:44	6:51	6:57
	7:00	7:08	7:14	7:21	7:27
	7:30	7:38	7:44	7:51	7:57

- A Time point
- Bus stop
- # Bus stop number
- Point of interest



This route operates year-round, except some holidays. Please refer to Service Calendar. All trip times operate Monday-Friday. Only gray shaded trip times operate on Saturday.



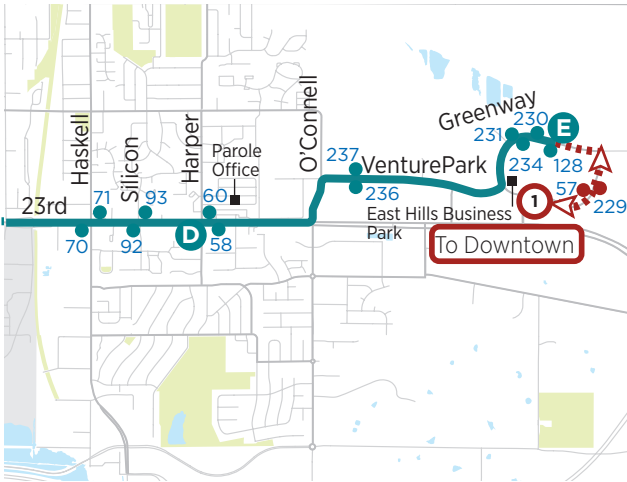
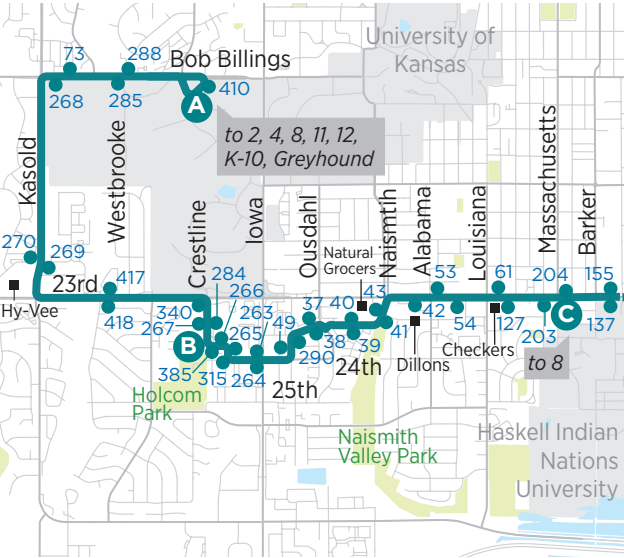
EASTBOUND

	A	B	C	D	E
	Wakarusa @ 6th	Wakarusa @ Bob Billings	Central Station	Chi Omega Fountain	Vermont @ 7th
AM	7:00	7:05	7:13	7:20	7:27
	7:30	7:35	7:43	7:50	7:57
	8:00	8:05	8:13	8:20	8:27
	8:30	8:35	8:43	8:50	8:57
	9:00	9:05	9:13	9:20	9:27
	9:30	9:35	9:43	9:50	9:57
	10:00	10:05	10:13	10:20	10:27
	10:30	10:35	10:43	10:50	10:57
	11:00	11:05	11:13	11:20	11:27
	11:30	11:35	11:43	11:50	11:57
PM	12:00	12:05	12:13	12:20	12:27
	12:30	12:35	12:43	12:50	12:57
	1:00	1:05	1:13	1:20	1:27
	1:30	1:35	1:43	1:50	1:57
	2:00	2:05	2:13	2:20	2:27
	2:30	2:35	2:43	2:50	2:57
	3:00	3:05	3:13	3:20	3:27
	3:30	3:35	3:43	3:50	3:57
	4:00	4:05	4:13	4:20	4:27
	4:30	4:35	4:43	4:50	4:57
	5:00	5:05	5:13	5:20	5:27
	5:30	5:35	5:43	5:50	5:57
	6:00	6:05	6:13	6:20	6:27
	6:30	6:35	6:43	6:50	6:57
	7:00	7:05	7:13	7:20	7:27
	7:30	7:35	7:43	7:50	7:57

5

Central Station
to East Hills
via HINU

- A Time point
- Bus stop
- # Bus stop number
- Point of interest



WESTBOUND

Continues from		<div>E</div>	<div>D</div>	<div>C</div>	<div>B</div>	<div>A</div>
<div>1</div>		Greenway Circle	23rd @ Harper	23rd @ Mass	24th @ Crestline	Central Station
AM	6:30	6:35	6:38	6:46	6:56	
	7:00	7:05	7:08	7:16	7:26	
	7:30	7:35	7:38	7:46	7:56	
	8:00	8:05	8:08	8:16	8:26	
	8:30	8:35	8:38	8:46	8:56	
PM	9:00	9:05	9:08	9:16	9:26	
	9:30	9:35	9:38	9:46	9:56	
	10:30	10:35	10:38	10:46	10:56	
	11:30	11:35	11:38	11:46	11:56	
	12:30	12:35	12:38	12:46	12:56	
	1:30	1:35	1:38	1:46	1:56	
	2:30	2:35	2:38	2:46	2:56	
	3:30	3:35	3:38	3:46	3:56	
	4:00	4:05	4:08	4:16	4:26	
	4:30	4:35	4:38	4:46	4:56	
	5:00	5:05	5:08	5:16	5:26	
	5:30	5:35	5:38	5:46	5:56	
	6:00	6:05	6:08	6:16	6:26	
	6:30	6:35	6:38	6:46	6:56	
	7:00	7:05	7:08	7:16	7:26	

EASTBOUND

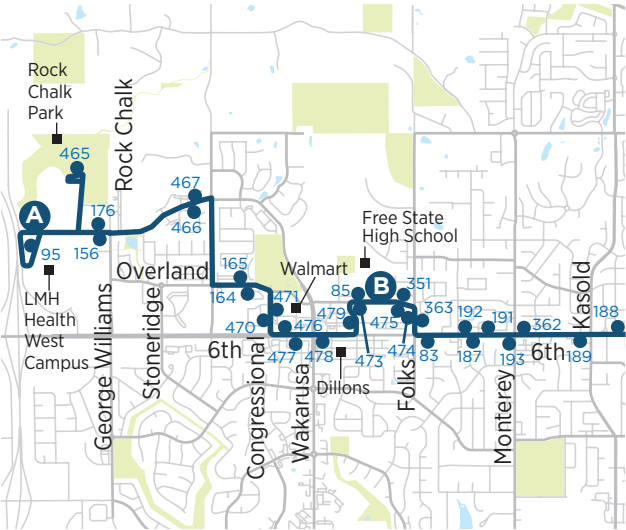
	<div><div>A</div></div> Central Station	<div><div>B</div></div> 24th @ Crestline	<div><div>C</div></div> 23rd @ Mass	<div><div>D</div></div> 23rd @ Harper	<div><div>E</div></div> Greenway Circle	Continues to <div><div>1</div></div>
AM	6:00	6:08	6:15	6:20	6:25	
	7:00	7:08	7:15	7:20	7:25	
	7:30	7:38	7:45	7:50	7:55	
	8:00	8:08	8:15	8:20	8:25	
	8:30	8:38	8:45	8:50	8:55	
	9:00	9:08	9:15	9:20	9:25	
	9:30	9:38	9:45	9:50	9:55	
	10:00	10:08	10:15	10:20	10:25	
PM	11:00	11:08	11:15	11:20	11:25	
	12:00	12:08	12:15	12:20	12:25	
	1:00	1:08	1:15	1:20	1:25	
	2:00	2:08	2:15	2:20	2:25	
	3:00	3:08	3:15	3:20	3:25	
	4:00	4:08	4:15	4:20	4:25	
	4:30	4:38	4:45	4:50	4:55	
	5:00	5:08	5:15	5:20	5:25	
	5:30	5:38	5:45	5:50	5:55	
	6:00	6:08	6:15	6:20	6:25	
	6:30	6:38	6:45	6:50	6:55	
	7:00	7:08	7:15	7:20	7:25	
	7:30	7:38	7:45	7:50	7:55	

This route operates year-round, except some holidays. Please refer to Service Calendar. All trip times operate Monday-Friday. Only gray shaded trip times operate on Saturday.

6

Rock Chalk Park to North Lawrence
via Downtown

- A Time point
- Bus stop
- # Bus stop number
- Point of interest



EASTBOUND



WESTBOUND

	A	B	C	D	E
	LMH West	Free State High	6th @ Lawrence	Vermont @ 7th	DMV
AM	6:00	6:11	6:18	6:30	6:43
	6:30	6:41	6:48	7:00	7:13
	7:00	7:11	7:18	7:30	7:43
	7:30	7:41	7:48	8:00	8:13
	8:00	8:11	8:18	8:30	8:43
	8:30	8:41	8:48	9:00	9:13
	9:00	9:11	9:18	9:30	9:43
	9:30	9:41	9:48	10:00	10:13
	10:00	10:11	10:18	10:30	10:43
	11:00	11:11	11:18	11:30	11:43
PM	11:30	11:41	11:48	12:00	12:13
	12:30	12:41	12:48	1:00	1:13
	1:00	1:11	1:18	1:30	1:43
	2:00	2:11	2:18	2:30	2:43
	2:30	2:41	2:48	3:00	3:13
	3:30	3:41	3:48	4:00	4:13
	4:00	4:11	4:18	4:30	4:43
	5:00	5:11	5:18	5:30	5:43
	5:30	5:41	5:48	6:00	6:13
	6:30	6:41	6:48	7:00	7:13
	7:00	7:11	7:18	7:30	7:43

	E	D	C	B	A
	DMV	Vermont @ 8th (SRC)	6th @ Lawrence	Free State High	LMH West
AM	6:13	6:30	6:38	6:45	6:57
	6:43	7:00	7:08	7:15	7:27
	7:13	7:30	7:38	7:45	7:57
	7:43	8:00	8:08	8:15	8:27
	8:13	8:30	8:38	8:45	8:57
	8:43	9:00	9:08	9:15	9:27
	9:13	9:30	9:38	9:45	9:57
	9:43	10:00	10:08	10:15	10:27
	10:13	10:30	10:38	10:45	10:57
	10:43	11:00	11:08	11:15	11:27
PM	11:43	12:00	12:08	12:15	12:27
	12:13	12:30	12:38	12:45	12:57
	1:13	1:30	1:38	1:45	1:57
	1:43	2:00	2:08	2:15	2:27
	2:43	3:00	3:08	3:15	3:27
	3:13	3:30	3:38	3:45	3:57
	4:13	4:30	4:38	4:45	4:57
	4:43	5:00	5:08	5:15	5:27
	5:43	6:00	6:08	6:15	6:27
	6:13	6:30	6:38	6:45	6:57
	7:13	7:30	7:38	7:45	7:57
	7:43	8:00	—	—	—

This route operates year-round, except some holidays. Please refer to Service Calendar. All trip times operate Monday-Friday. Only gray shaded trip times operate on Saturday.

7

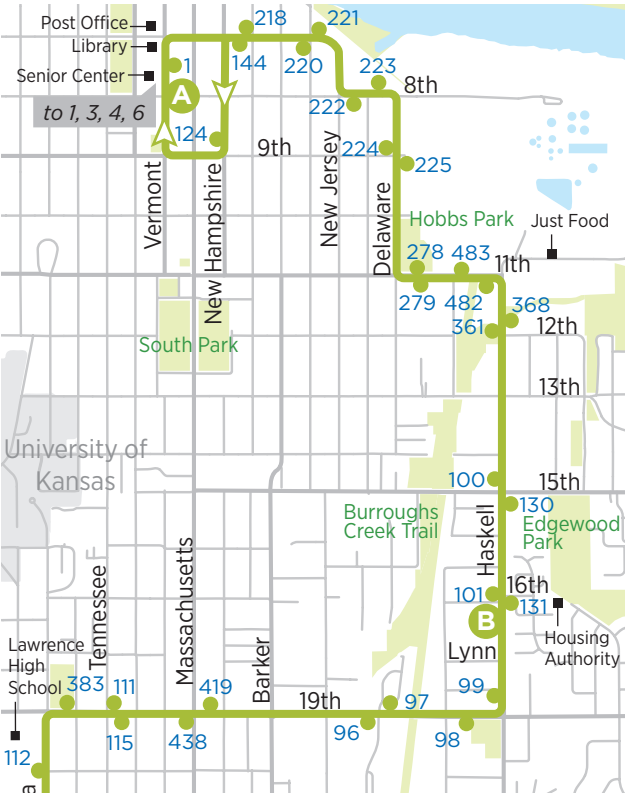
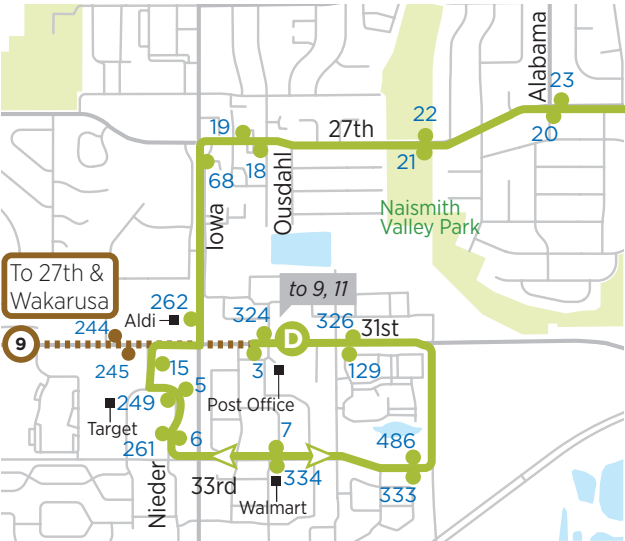
Downtown to South Iowa

- A Time point
- Bus stop
- # Bus stop number
- Point of interest



NORTHBOUND

Continues from	D	C	B	A
9	31st @ Iowa	Louisiana @ 23rd	Haskell @ 16th	Vermont @ 7th
AM	6:15	6:29	6:37	6:45
	6:45	6:59	7:07	7:15
	7:15	7:29	7:37	7:45
	7:45	7:59	8:07	8:15
	8:15	8:29	8:37	8:45
	8:45	8:59	9:07	9:15
	9:15	9:29	9:37	9:45
	9:45	9:59	10:07	10:15
	10:15	10:29	10:37	10:45
	10:45	10:59	11:07	11:15
PM	11:15	11:29	11:37	11:45
	12:15	12:29	12:37	12:45
	1:15	1:29	1:37	1:45
	2:15	2:29	2:37	2:45
	2:45	2:59	3:07	3:15
	3:15	3:29	3:37	3:45
	3:45	3:59	4:07	4:15
	4:15	4:29	4:37	4:45
	4:45	4:59	5:07	5:15
	5:15	5:29	5:37	5:45
	5:45	5:59	6:07	6:15
	6:15	6:29	6:37	6:45
	6:45	6:59	7:07	7:15
	7:15	7:29	7:37	7:45



SOUTHBOUND

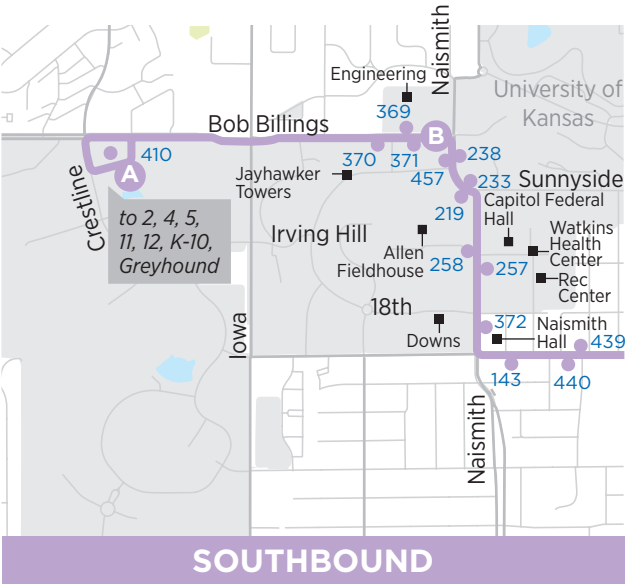
	A	B	C	D	Continues to
	Vermont @ 7th	Haskell @ 16th	Louisiana @ 23rd	31st @ Iowa	9
AM	6:00	6:08	6:14	6:25	
	6:30	6:38	6:44	6:55	
	7:00	7:08	7:14	7:25	
	7:30	7:38	7:44	7:55	
	8:00	8:08	8:14	8:25	
	8:30	8:38	8:44	8:55	
	9:00	9:08	9:14	9:25	
	9:30	9:38	9:44	9:55	
	10:00	10:08	10:14	10:25	
	11:00	11:08	11:14	11:25	
PM	12:00	12:08	12:14	12:25	
	1:00	1:08	1:14	1:25	
	1:30	1:38	1:44	1:55	
	2:00	2:08	2:14	2:25	
	2:30	2:38	2:44	2:55	
	3:00	3:08	3:14	3:25	
	3:30	3:38	3:44	3:55	
	4:00	4:08	4:14	4:25	
	4:30	4:38	4:44	4:55	
	5:00	5:08	5:14	5:25	
	5:30	5:38	5:44	5:55	
	6:00	6:08	6:14	6:25	
	6:30	6:38	6:44	6:55	
	7:00	7:08	7:14	7:25	

This route operates year-round, except some holidays. Please refer to Service Calendar. All trip times operate Monday-Friday. Only gray shaded trip times operate on Saturday.

8

Central Station to
Peaslee Tech
via KU & HINU

- A Time point
- Bus stop
- # Bus stop number
- Point of interest

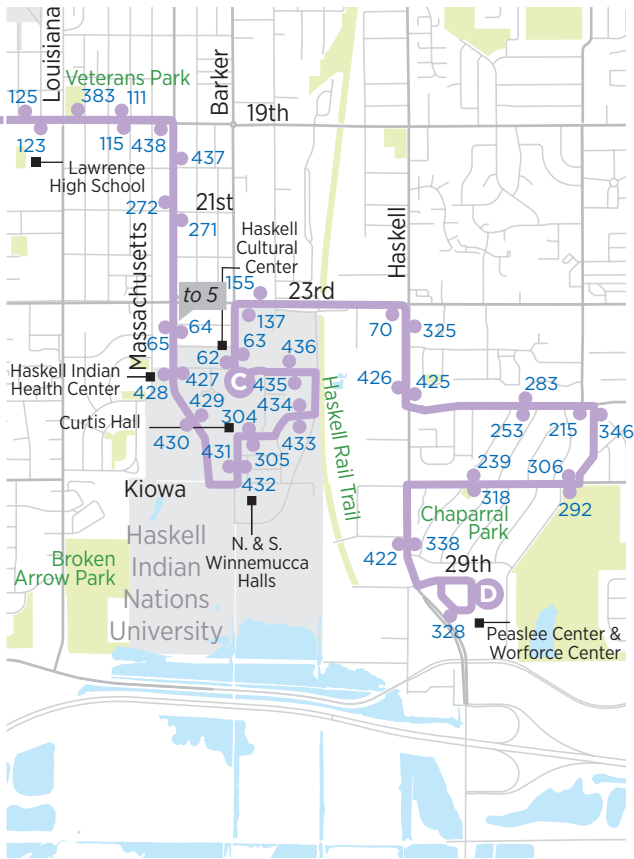


SOUTHBOUND

	A	B	C	D
	Central Station	Naismith @ 15th	HINU	Peaslee Tech
AM	6:30	6:35	6:49	6:59
	7:00	7:05	7:19	7:29
	7:30	7:35	7:49	7:59
	8:00	8:05	8:19	8:29
	8:30	8:35	8:49	8:59
	9:00	9:05	9:19	9:29
	9:30	9:35	9:49	9:59
	10:00	10:05	10:19	10:29
	10:30	10:35	10:49	10:59
	11:00	11:05	11:19	11:29
	11:30	11:35	11:49	11:59
PM	12:00	12:05	12:19	12:29
	12:30	12:35	12:49	12:59
	1:00	1:05	1:19	1:29
	1:30	1:35	1:49	1:59
	2:30	2:35	2:49	2:59
	3:30	3:35	3:49	3:59
	4:30	4:35	4:49	4:59
	5:30	5:35	5:49	5:59
	6:30	6:35	6:49	6:59
	7:30	7:35	7:49	7:59

NORTHBOUND

	D	C	B	A
	Peaslee Tech	HINU	Naismith @ 15th	Central Station
AM	6:00	6:11	6:24	6:28
	6:30	6:41	6:54	6:58
	7:00	7:11	7:24	7:28
	7:30	7:41	7:54	7:58
	8:00	8:11	8:24	8:28
	8:30	8:41	8:54	8:58
	9:00	9:11	9:24	9:28
	9:30	9:41	9:54	9:58
	10:00	10:11	10:24	10:28
	10:30	10:41	10:54	10:58
	11:00	11:11	11:24	11:28
	11:30	11:41	11:54	11:58
PM	12:00	12:11	12:24	12:28
	12:30	12:41	12:54	12:58
	1:00	1:11	1:24	1:28
	2:00	2:11	2:24	2:28
	3:00	3:11	3:24	3:28
	4:00	4:11	4:24	4:28
	5:00	5:11	5:24	5:28
	6:00	6:11	6:24	6:28
	7:00	7:11	7:24	7:28



This route operates year-round, except some holidays. Please refer to Service Calendar. All trip times operate Monday-Friday. Only gray shaded trip times operate on Saturday.

9

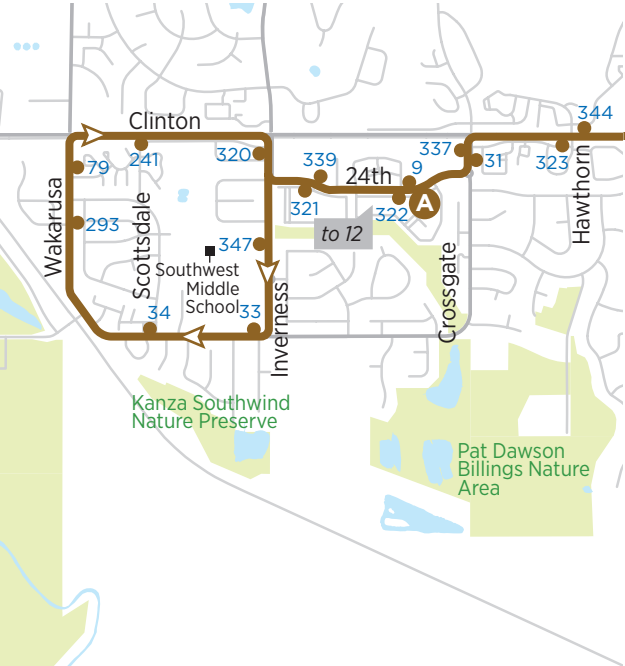
South Iowa to 27th & Wakarusa

- A Time point
 - Bus stop
 - # Bus stop number
 - Point of interest
- N

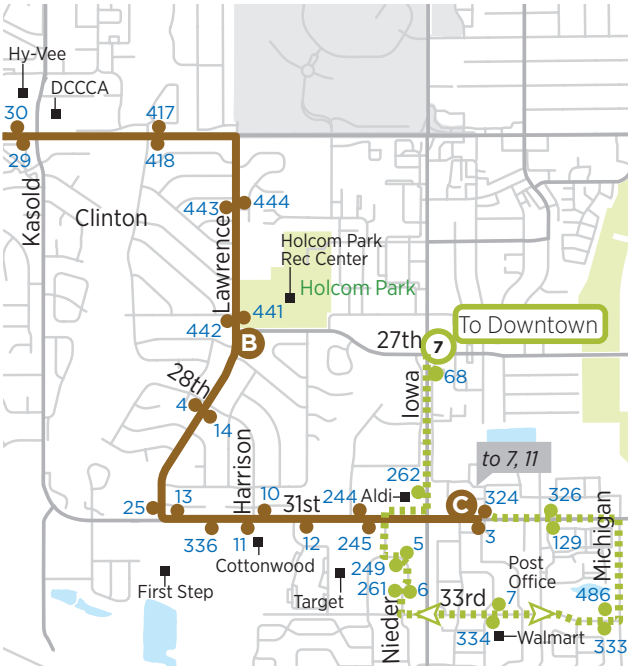
W

E

S



WESTBOUND



EASTBOUND

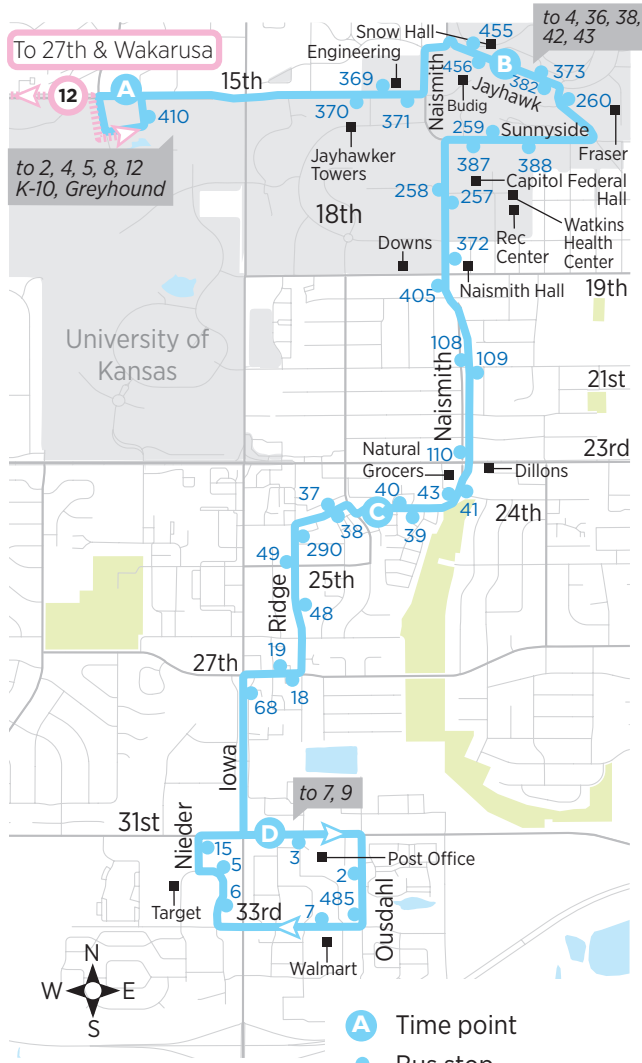
Continues from		▶ C ▶		▶ B ▶		▶ A ▶	
7		31st @ Iowa		Lawrence @ 27th		24th @ Crossgate	
						(stop #322 after Clinton/Wak loop)	
AM	6:30	6:36		6:53			
	7:00	7:06		7:23			
	7:30	7:36		7:53			
	8:00	8:06		8:23			
	8:30	8:36		8:53			
	9:00	9:06		9:23			
	9:30	9:36		9:53			
	10:00	10:06		10:23			
	10:30	10:36		10:53			
	11:30	11:36		11:53			
PM	12:30	12:36		12:53			
	1:30	1:36		1:53			
	2:00	2:06		2:23			
	2:30	2:36		2:53			
	3:00	3:06		3:23			
	3:30	3:36		3:53			
	4:00	4:06		4:23			
	4:30	4:36		4:53			
	5:00	5:06		5:23			
	5:30	5:36		5:53			
	6:00	6:06		6:23			
	6:30	6:36		6:53			
	7:00	7:06		7:23			
	7:30	7:36		7:53			

		▶ A ▶		▶ B ▶		▶ C ▶		Continues to	
		24th @ Crossgate		Lawrence @ 27th		31st @ Iowa		7	
AM	6:00	6:07		6:13					
	7:00	7:07		7:13					
	7:30	7:37		7:43					
	8:00	8:07		8:13					
	8:30	8:37		8:43					
	9:00	9:07		9:13					
	9:30	9:37		9:43					
	10:00	10:07		10:13					
	10:30	10:37		10:43					
	11:00	11:07		11:13					
PM	12:00	12:07		12:13					
	1:00	1:07		1:13					
	2:00	2:07		2:13					
	2:30	2:37		2:43					
	3:00	3:07		3:13					
	3:30	3:37		3:43					
	4:00	4:07		4:13					
	4:30	4:37		4:43					
	5:00	5:07		5:13					
	5:30	5:37		5:43					
	6:00	6:07		6:13					
	6:30	6:37		6:43					
	7:00	7:07		7:13					
	7:30	7:37		7:43					

This route operates year-round, except some holidays. Please refer to Service Calendar. All trip times operate Monday-Friday. Only gray shaded trip times operate on Saturday.

11

Central Station to 31st & Iowa via KU



- A Time point
- Bus stop
- # Bus stop number
- Point of interest

This route operates year round, except some holidays. Please refer to the Service Calendar. All trip times operate during Yellow service days. Only gray shaded trip times operate on Green and Blue service days.

NORTHBOUND

	D	C	B	A	Continues to to 12
	31st @ Iowa	24th @ Naismith	Wescoe Hall	Central Station	
AM	6:15	6:29	6:39	6:45	
	6:45	6:59	7:09	7:15	
	7:15	7:29	7:39	7:45	
	7:45	7:59	8:09	8:15	
	8:15	8:29	8:39	8:45	
	8:45	8:59	9:09	9:15	
	9:15	9:29	9:39	9:45	
	9:45	9:59	10:09	10:15	
	10:15	10:29	10:39	10:45	
	10:45	10:59	11:09	11:15	
PM	11:15	11:29	11:39	11:45	
	11:45	11:59	12:09	12:15	
	12:15	12:29	12:39	12:45	
	12:45	12:59	1:09	1:15	
	1:15	1:29	1:39	1:45	
	1:45	1:59	2:09	2:15	
	2:15	2:29	2:39	2:45	
	2:45	2:59	3:09	3:15	
	3:15	3:29	3:39	3:45	
	3:45	3:59	4:09	4:15	
	4:15	4:29	4:39	4:45	
	4:45	4:59	5:09	5:15	
	5:15	5:29	5:39	5:45	
	5:45	5:59	6:09	6:15	
	6:15	6:29	6:39	6:45	
	6:45	6:59	7:09	7:15	
	7:15	7:29	7:39	7:45	
	7:45	7:59	8:09	8:15	
	8:30	8:44	8:54	9:00	
	9:15	9:29	9:39	9:45	
	10:00	10:14	10:24	10:30	

SOUTHBOUND

Continues from	A	B	C	D
12	Central Station	Wescoe Hall	24th @ Naismith	31st @ Iowa
AM	6:15	6:21	6:31	6:39
	6:45	6:51	7:01	7:09
	7:15	7:21	7:31	7:39
	7:45	7:51	8:01	8:09
	8:15	8:21	8:31	8:39
	8:45	8:51	9:01	9:09
	9:15	9:21	9:31	9:39
	9:45	9:51	10:01	10:09
	10:15	10:21	10:31	10:39
	10:45	10:51	11:01	11:09
PM	11:15	11:21	11:31	11:39
	11:45	11:51	12:01	12:09
	12:15	12:21	12:31	12:39
	12:45	12:51	1:01	1:09
	1:15	1:21	1:31	1:39
	1:45	1:51	2:01	2:09
	2:15	2:21	2:31	2:39
	2:45	2:51	3:01	3:09
	3:15	3:21	3:31	3:39
	3:45	3:51	4:01	4:09
	4:15	4:21	4:31	4:39
	4:45	4:51	5:01	5:09
	5:15	5:21	5:31	5:39
	5:45	5:51	6:01	6:09
	6:15	6:21	6:31	6:39
	6:45	6:51	7:01	7:09
	7:15	7:21	7:31	7:39
	7:45	7:51	8:01	8:09
	8:15	8:21	8:31	8:39
	8:45	8:51	9:01	9:09
	9:30	9:36	9:46	9:54
	10:15	10:21	10:31	10:39

12

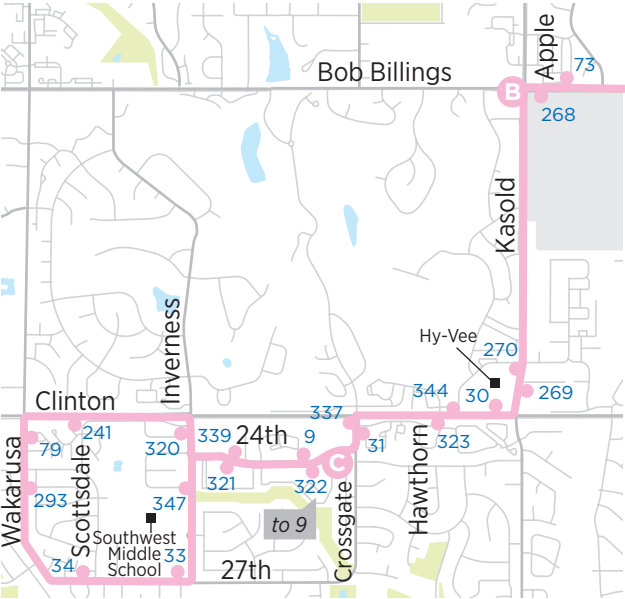
Central Station to
27th & Wakarusa

WESTBOUND

Continues from

11

	A	B	C
	Central Station	Bob Billings @ Kasold	24th @ Crossgate <small>(stop #322 after Clinton/Wak loop)</small>
AM	6:45	6:47	7:04
	7:15	7:17	7:34
	7:45	7:47	8:04
	8:15	8:17	8:34
	8:45	8:47	9:04
	9:15	9:17	9:34
	9:45	9:47	10:04
	10:15	10:17	10:34
	10:45	10:47	11:04
	11:15	11:17	11:34
	11:45	11:47	12:04
PM	12:15	12:17	12:34
	12:45	12:47	1:04
	1:15	1:17	1:34
	1:45	1:47	2:04
	2:15	2:17	2:34
	2:45	2:47	3:04
	3:15	3:17	3:34
	3:45	3:47	4:04
	4:15	4:17	4:34
	4:45	4:47	5:04
	5:15	5:17	5:34
	5:45	5:47	6:04
	6:15	6:17	6:34
	6:45	6:47	7:04
	7:15	7:17	7:34
	7:45	7:47	8:04
	8:15	8:17	8:34
	9:00	9:02	9:19
	9:45	9:47	10:04
	10:30	10:32	10:49

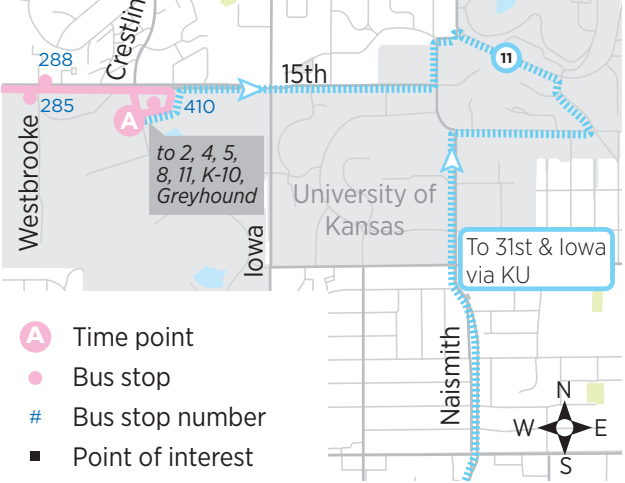


EASTBOUND

Continues to

11

	C	B	A
	24th @ Crossgate	Bob Billings @ Kasold	Central Station
AM	6:34	6:41	6:44
	7:04	7:11	7:14
	7:34	7:41	7:44
	8:04	8:11	8:14
	8:34	8:41	8:44
	9:04	9:11	9:14
	9:34	9:41	9:44
	10:04	10:11	10:14
	10:34	10:41	10:44
	11:04	11:11	11:14
	11:34	11:41	11:44
PM	12:04	12:11	12:14
	12:34	12:41	12:44
	1:04	1:11	1:14
	1:34	1:41	1:44
	2:04	2:11	2:14
	2:34	2:41	2:44
	3:04	3:11	3:14
	3:34	3:41	3:44
	4:04	4:11	4:14
	4:34	4:41	4:44
	5:04	5:11	5:14
	5:34	5:41	5:44
	6:04	6:11	6:14
	6:34	6:41	6:44
	7:04	7:11	7:14
	7:34	7:41	7:44
	8:04	8:11	8:14
	8:34	8:41	8:44
	9:19	9:26	9:29
	10:04	10:11	10:14

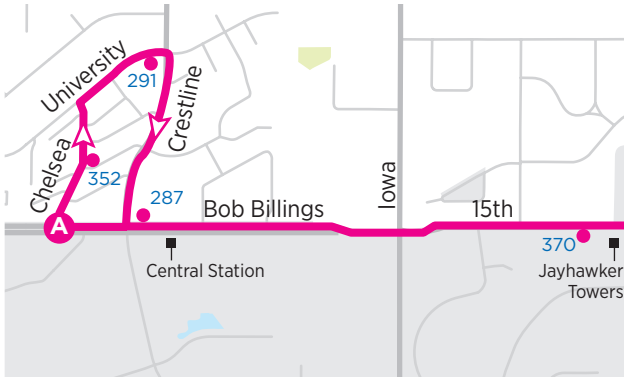


This route operates year round, except some holidays. Please refer to the Service Calendar. All trip times operate during Yellow service days. Only gray shaded trip times operate on Green and Blue service days.



Bob Billings & Crestline to KU

- A** Time point
- Bus stop
- # Bus stop number
- Point of interest



EASTBOUND

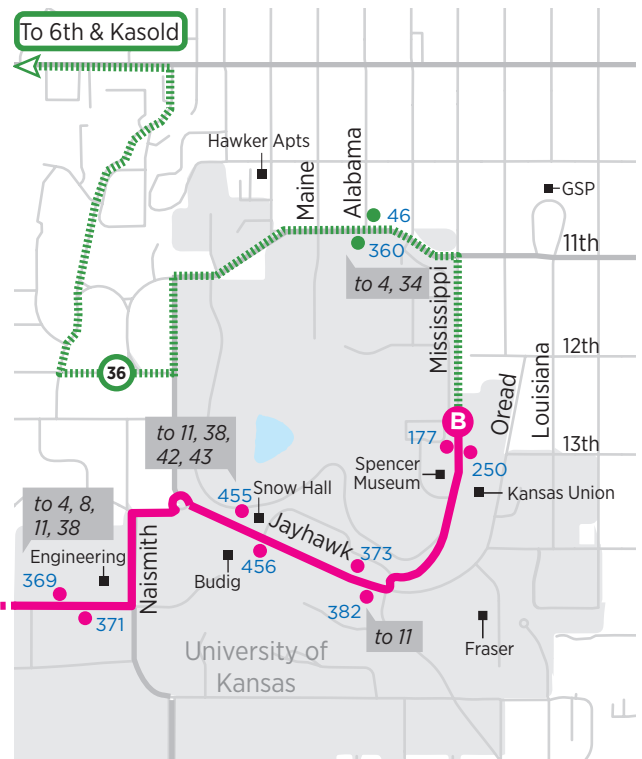
AM Times

A	B
Chelsea Place	Kansas Union (lower)
7:02	7:12
7:22	7:32
7:42	7:52
8:02	8:12
8:22	8:32
8:42	8:52
9:02	9:12
9:22	9:32
9:42	9:52
10:02	10:12
10:22	10:32
10:42	10:52
11:02	11:12
11:22	11:32
11:42	11:52

PM Times

A	B
Chelsea Place	Kansas Union (lower)
12:02	12:12
12:22	12:32
12:42	12:52
1:02	1:12
1:22	1:32
1:42	1:52
2:02	2:12
2:22	2:32
2:42	2:52
3:02	3:12
3:22	3:32
3:42	3:52
4:02	4:12
4:22	4:32
4:42	4:52
5:02	5:12
5:22	5:32
6:02	6:12
7:02	7:12
8:02	8:12
9:02	9:12

Continues to



WESTBOUND

AM Times

B	A
Spencer Museum of Art	Chelsea Place
7:35	7:42
7:55	8:02
8:15	8:22
8:35	8:42
8:55	9:02
9:15	9:22
9:35	9:42
9:55	10:02
10:15	10:22
10:35	10:42
10:55	11:02
11:15	11:22
11:35	11:42
11:55	12:02

PM Times

B	A
Spencer Museum of Art	Chelsea Place
12:15	12:22
12:35	12:42
12:55	1:02
1:15	1:22
1:35	1:42
1:55	2:02
2:15	2:22
2:35	2:42
2:55	3:02
3:15	3:22
3:35	3:42
3:55	4:02
4:15	4:22
4:35	4:42
4:55	5:02
5:15	5:22
5:35	5:42
5:55	6:02
6:55	7:02
7:55	8:02
8:55	9:02
9:55	10:02

Continues from



This route operates Monday–Friday while KU is in session during Fall and Spring semesters. Please refer to Service Calendar.

34

7th Street
to KU

- A Time point
- Bus stop
- # Bus stop number
- Point of interest



SOUTHBOUND

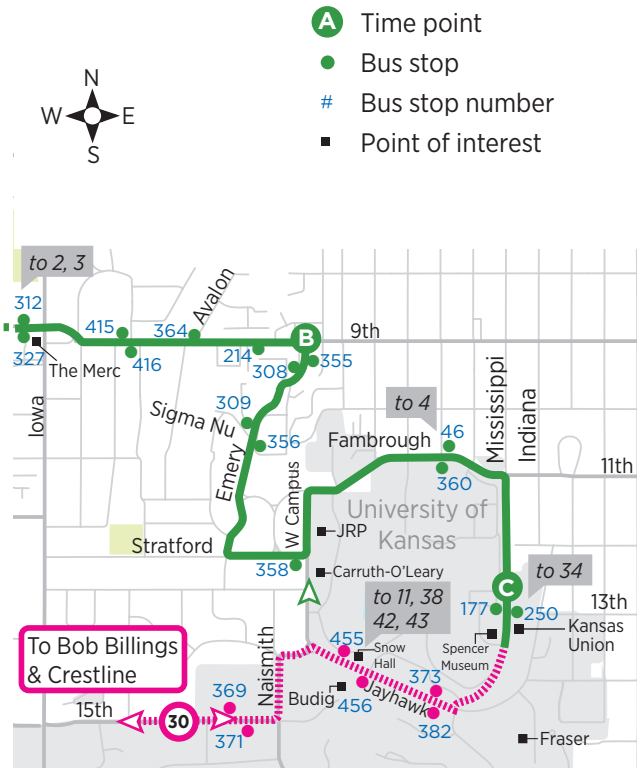
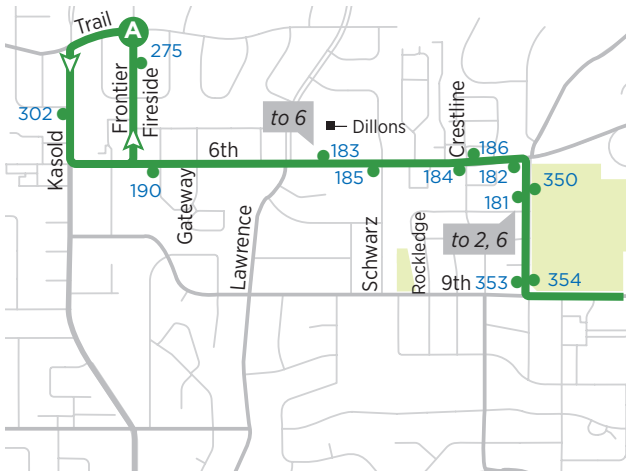
NORTHBOUND

	A	B	Continues to/from	B	A
	W 7th Street	Spencer Museum of Art	38	Kansas Union (lower)	W 7th Street
AM	7:12	7:19		7:25	7:32
	7:32	7:39		7:45	7:52
	7:52	7:59		8:05	8:12
	8:12	8:19		8:25	8:32
	8:32	8:39		8:45	8:52
	8:52	8:59		9:05	9:12
	9:12	9:19		9:25	9:32
	9:32	9:39		9:45	9:52
	9:52	9:59		10:05	10:12
	10:12	10:19		10:25	10:32
	10:32	10:39		10:45	10:52
	10:52	10:59		11:05	11:12
	11:12	11:19		11:25	11:32
	11:32	11:39		11:45	11:52
	11:52	11:59		12:05	12:12
PM	12:12	12:19		12:25	12:32
	12:32	12:39		12:45	12:52
	12:52	12:59		1:05	1:12
	1:12	1:19		1:25	1:32
	1:32	1:39		1:45	1:52
	1:52	1:59		2:05	2:12
	2:12	2:19		2:25	2:32
	2:32	2:39		2:45	2:52
	2:52	2:59		3:05	3:12
	3:12	3:19		3:25	3:32
	3:32	3:39		3:45	3:52
	3:52	3:59		4:05	4:12
	4:12	4:19		4:25	4:32
	4:32	4:39		4:45	4:52
	4:52	4:59		5:05	5:12
	5:12	5:19		5:25	5:32
	5:32	5:39		6:25	6:32
	6:32	6:39		7:25	7:32
	7:32	7:39		8:25	8:32
	8:32	8:39		9:25	9:32
	9:32	9:39			

This route operates Monday-Friday while KU is in session during Fall and Spring semesters. Please refer to Service Calendar.



6th & Kasold to KU via Emery Road



This route operates Monday-Friday while KU is in session during Fall and Spring semesters. Please refer to Service Calendar.

EASTBOUND

AM Times

PM Times

A	B	C
Frontier & Trail	9th & Emery	Spencer Museum of Art
7:18	7:28	7:35
7:38	7:48	7:55
7:58	8:08	8:15
8:18	8:28	8:35
8:38	8:48	8:55
8:58	9:08	9:15
9:18	9:28	9:35
9:38	9:48	9:55
9:58	10:08	10:15
10:18	10:28	10:35
10:38	10:48	10:55
10:58	11:08	11:15
11:18	11:28	11:35
11:38	11:48	11:55
11:58	12:08	12:15

A	B	C
Frontier & Trail	9th & Emery	Spencer Museum of Art
12:18	12:28	12:35
12:38	12:48	12:55
12:58	1:08	1:15
1:18	1:28	1:35
1:38	1:48	1:55
1:58	2:08	2:15
2:18	2:28	2:35
2:38	2:48	2:55
2:58	3:08	3:15
3:18	3:28	3:35
3:38	3:48	3:55
3:58	4:08	4:15
4:18	4:28	4:35
4:38	4:48	4:55
4:58	5:08	5:15
5:18	5:28	5:35
5:38	5:48	5:55
6:38	6:48	6:55
7:38	7:48	7:55
8:38	8:48	8:55
9:38	9:48	9:55

Continues to



WESTBOUND

AM Times

PM Times

C	B	A
Kansas Union (lower)	9th & Emery	Frontier & Trail
7:21	7:29	7:38
7:41	7:49	7:58
8:01	8:09	8:18
8:21	8:29	8:38
8:41	8:49	8:58
9:01	9:09	9:18
9:21	9:29	9:38
9:41	9:49	9:58
10:01	10:09	10:18
10:21	10:29	10:38
10:41	10:49	10:58
11:01	11:09	11:18
11:21	11:29	11:38
11:41	11:49	11:58
12:01	12:09	12:18

C	B	A
Kansas Union (lower)	9th & Emery	Frontier & Trail
12:21	12:29	12:38
12:41	12:49	12:58
1:01	1:09	1:18
1:21	1:29	1:38
1:41	1:49	1:58
2:01	2:09	2:18
2:21	2:29	2:38
2:41	2:49	2:58
3:01	3:09	3:18
3:21	3:29	3:38
3:41	3:49	3:58
4:01	4:09	4:18
4:21	4:29	4:38
4:41	4:49	4:58
5:01	5:09	5:18
5:21	5:29	5:38
5:41	5:49	5:58
6:21	6:29	6:38
7:21	7:29	7:38
8:21	8:29	8:38
9:21	9:29	9:38

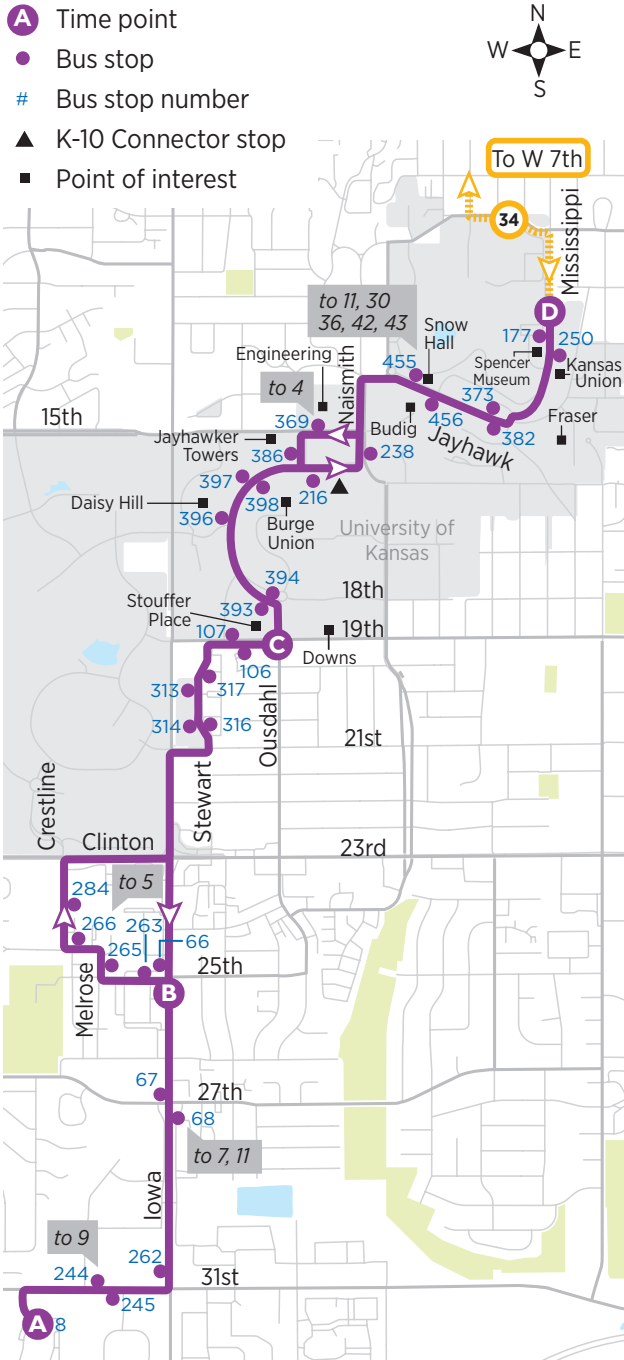
Continues from



38

31st Street
to KU

- A Time point
- Bus stop
- # Bus stop number
- ▲ K-10 Connector stop
- Point of interest



SOUTHBOUND				NORTHBOUND			
D	C	B	A	B	C	D	
Spencer Museum	19th & Ousdahl	25th & Iowa	W 31st Street	25th & Melrose	19th & Ousdahl	Kansas Union (lower)	

AM				7:00	7:10	7:17	7:25
				7:20	7:30	7:37	7:45
	7:19	7:28	7:33	7:40	7:50	7:57	8:05
	7:39	7:48	7:53	8:00	8:10	8:17	8:25
	7:59	8:08	8:13	8:20	8:30	8:37	8:45
	8:19	8:28	8:33	8:40	8:50	8:57	9:05
	8:39	8:48	8:53	9:00	9:10	9:17	9:25
	8:59	9:08	9:13	9:20	9:30	9:37	9:45
	9:19	9:28	9:33	9:40	9:50	9:57	10:05
	9:39	9:48	9:53	10:00	10:10	10:17	10:25
	9:59	10:08	10:13	10:20	10:30	10:37	10:45
	10:19	10:28	10:33	10:40	10:50	10:57	11:05
PM	10:39	10:48	10:53	11:00	11:10	11:17	11:25
	10:59	11:08	11:13	11:20	11:30	11:37	11:45
	11:19	11:28	11:33	11:40	11:50	11:57	12:05
	11:39	11:48	11:53	12:00	12:10	12:17	12:25
	11:59	12:08	12:13	12:20	12:30	12:37	12:45
	12:19	12:28	12:33	12:40	12:50	12:57	1:05
	12:39	12:48	12:53	1:00	1:10	1:17	1:25
	12:59	1:08	1:13	1:20	1:30	1:37	1:45
	1:19	1:28	1:33	1:40	1:50	1:57	2:05
	1:39	1:48	1:53	2:00	2:10	2:17	2:25
	1:59	2:08	2:13	2:20	2:30	2:37	2:45
	2:19	2:28	2:33	2:40	2:50	2:57	3:05
	2:39	2:48	2:53	3:00	3:10	3:17	3:25
	2:59	3:08	3:13	3:20	3:30	3:37	3:45
	3:19	3:28	3:33	3:40	3:50	3:57	4:05
	3:39	3:48	3:53	4:00	4:10	4:17	4:25
	3:59	4:08	4:13	4:20	4:30	4:37	4:45
	4:19	4:28	4:33	4:40	4:50	4:57	5:05
	4:39	4:48	4:53	5:00	5:10	5:17	5:25
	4:59	5:08	5:13	5:20	-	-	-
	5:19	5:28	5:33	5:40	-	-	-
	5:39	5:48	5:53	6:00	6:10	6:17	6:25
	6:39	6:48	6:53	7:00	7:10	7:17	7:25
	7:39	7:48	7:53	8:00	8:10	8:17	8:25
	8:39	8:48	8:53	9:00	9:10	9:17	9:25
	9:39	9:48	9:53	9:58			

Continues from

34

Continues to

34

This route operates Monday–Friday while KU is in session during Fall and Spring semesters. Please refer to Service Calendar.



Blue Circulator

via Rec Center



West Campus to Jayhawk Boulevard

FREQUENCY

Monday-Thursday

7:10 a.m.–9:00 a.m.
Every 9-12 minutes

9:00 a.m.–3:00 p.m.
Every 6-9 minutes

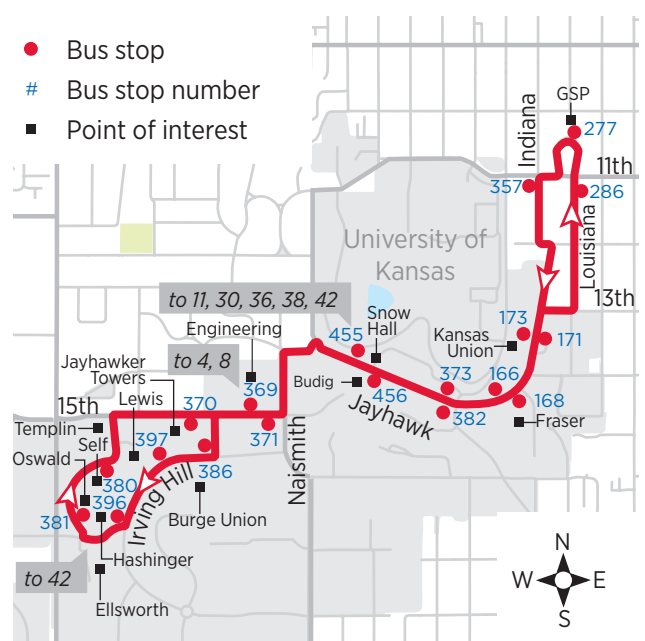
3:00 p.m.–5:30 p.m.
Every 9-12 minutes

Friday*

7:10 a.m.–5:30 p.m.
Every 10-12 minutes



Red Circulator



Daisy Hill to GSP via Jayhawk Boulevard

FREQUENCY

Monday-Thursday

7:10 a.m.–9:00 a.m.
Every 9-12 minutes

9:00 a.m.–3:00 p.m.
Every 5-8 minutes

3:00 p.m.–5:30 p.m.
Every 9-12 minutes

Friday*

7:10 a.m.–5:30 p.m.
Every 10-12 minutes

*Friday schedule will be used during Finals and the Monday and Tuesday leading up to Thanksgiving Break.

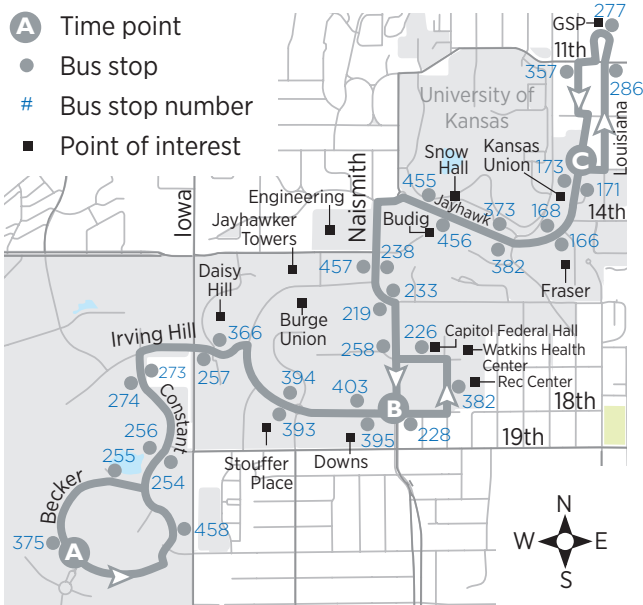
Routes 42 and 43 operate Monday–Friday when KU classes are in session Fall & Spring semesters. Please refer to Service Calendar.

NOTE: For evening service, refer to Route 44.
For summer service, refer to Route 45.

44

Evening Circulator

- A** Time point
- Bus stop
- # Bus stop number
- Point of interest



NORTHBOUND

SOUTHBOUND

	A	B	C		C	B	A
	Becker Drive	18th & Naismith	Kansas Union		Kansas Union	18th & Naismith	Becker Drive
PM	5:40	5:49	5:57	PM	5:44	5:51	5:59
	6:00	6:09	6:17		6:04	6:11	6:19
	6:20	6:29	6:37		6:24	6:31	6:39
	6:40	6:49	6:57		6:44	6:51	6:59
	7:00	7:09	7:17		7:04	7:11	7:19
	7:20	7:29	7:37		7:24	7:31	7:39
	7:40	7:49	7:57		7:44	7:51	7:59
	8:00	8:09	8:17		8:04	8:11	8:19
	8:20	8:28	8:37		8:24	8:31	8:39
	8:40	8:49	8:57		8:44	8:51	8:59
	9:00	9:09	9:17		9:04	9:11	9:19
	9:20	9:29	9:37		9:24	9:31	9:39
	9:40	9:49	9:57		9:44	9:51	9:59

Route 44 operates Monday - Friday while KU is in session during Fall and Spring semesters.

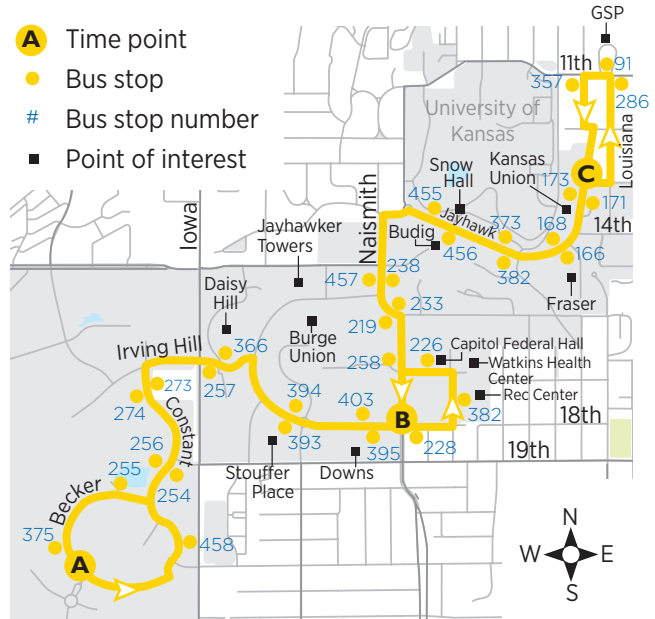
Route 45 operates Monday - Friday while KU is in session during Summer semester, and for one week before Fall and Spring semesters.

Please refer to Service Calendar.

45

Summer Circulator

- A** Time point
- Bus stop
- # Bus stop number
- Point of interest



NORTHBOUND

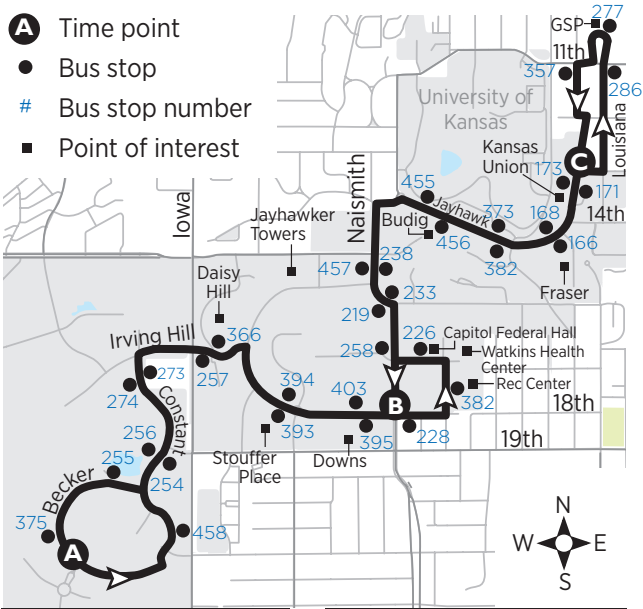
SOUTHBOUND

	A	B	C		C	B	A
	Becker Drive	18th & Naismith	Kansas Union		Kansas Union	18th & Naismith	Becker Drive
AM			7:17	AM	7:24	7:31	7:39
			7:37		7:44	7:51	7:59
	7:40	7:49	7:57		8:04	8:11	8:19
	8:00	8:09	8:17		8:24	8:31	8:39
	8:20	8:29	8:37		8:44	8:51	8:59
	8:40	8:49	8:57		9:04	9:11	9:19
	9:00	9:09	9:17		9:24	9:31	9:39
	9:20	9:29	9:37		9:44	9:51	9:59
	9:40	9:49	9:57		10:04	10:11	10:19
	10:00	10:09	10:17		10:24	10:31	10:39
	10:20	10:29	10:37		10:44	10:51	10:59
	10:40	10:49	10:57		11:04	11:11	11:19
	11:00	11:09	11:17		11:24	11:31	11:39
	11:20	11:29	11:37		11:44	11:51	11:59
	11:40	11:49	11:57	PM	12:04	12:11	12:19
PM	12:00	12:09	12:17		12:24	12:31	12:39
	12:20	12:29	12:37		12:44	12:51	12:59
	12:40	12:49	12:57		1:04	1:11	1:19
	1:00	1:09	1:17		1:24	1:31	1:39
	1:20	1:29	1:37		1:44	1:51	1:59
	1:40	1:49	1:57		2:04	2:11	2:19
	2:00	2:09	2:17		2:24	2:31	2:39
	2:20	2:29	2:37		2:44	2:51	2:59
	2:40	2:49	2:57		3:04	3:11	3:19
	3:00	3:09	3:17		3:24	3:31	3:39
	3:20	3:29	3:37		3:44	3:51	3:59
	3:40	3:49	3:57		4:04	4:11	4:19
	4:00	4:09	4:17		4:24	4:31	4:39
	4:20	4:29	4:37		4:44	4:51	4:59
	4:40	4:49	4:57		5:04	5:11	5:19
	5:00	5:09	5:17		5:24	5:31	5:39



SafeBus Night Circulator

- A** Time point
- Bus stop
- # Bus stop number
- Point of interest



NORTHBOUND

SOUTHBOUND

A B C			C B A		
Becker Drive	18th & Naismith	Kansas Union	Kansas Union	18th & Naismith	Becker Drive
PM			PM		
10:00	10:09	10:17	10:04	10:11	10:19
10:20	10:29	10:37	10:24	10:31	10:39
10:40	10:49	10:57	10:44	10:51	10:59
11:00	11:09	11:17	11:04	11:11	11:19
11:20	11:29	11:37	11:24	11:31	11:39
11:40	11:49	11:57	11:44	11:51	11:59
AM			AM		
12:00	12:09	12:17	12:04	12:11	12:19
12:20	12:29	12:37	12:24	12:31	12:39
12:40	12:49	12:57	12:44	12:51	12:59
			1:04		

SafeBus Service Calendar

SafeBus operates.

August 2025

Su	M	Tu	W	Th	F	Sa
					1	2
3	4	5	6	7	8	9
10	11	12	13	14	15	16
17	18	19	20	21	22	23
24	25	26	27	28	29	30
31						

January 2026

Su	M	Tu	W	Th	F	Sa
				1	2	3
4	5	6	7	8	9	10
11	12	13	14	15	16	17
18	19	20	21	22	23	24
25	26	27	28	29	30	31

September 2025

Su	M	Tu	W	Th	F	Sa
	1	2	3	4	5	6
7	8	9	10	11	12	13
14	15	16	17	18	19	20
21	22	23	24	25	26	27
28	29	30				

February 2026

Su	M	Tu	W	Th	F	Sa
1	2	3	4	5	6	7
8	9	10	11	12	13	14
15	16	17	18	19	20	21
22	23	24	25	26	27	28

October 2025

Su	M	Tu	W	Th	F	Sa
			1	2	3	4
5	6	7	8	9	10	11
12	13	14	15	16	17	18
19	20	21	22	23	24	25
26	27	28	29	30	31	

March 2026

Su	M	Tu	W	Th	F	Sa
1	2	3	4	5	6	7
8	9	10	11	12	13	14
15	16	17	18	19	20	21
22	23	24	25	26	27	28
29	30	31				

November 2025

Su	M	Tu	W	Th	F	Sa
						1
2	3	4	5	6	7	8
9	10	11	12	13	14	15
16	17	18	19	20	21	22
23	24	25	26	27	28	29
30						

April 2026

Su	M	Tu	W	Th	F	Sa
			1	2	3	4
5	6	7	8	9	10	11
12	13	14	15	16	17	18
19	20	21	22	23	24	25
26	27	28	29	30		

December 2025

Su	M	Tu	W	Th	F	Sa
	1	2	3	4	5	6
7	8	9	10	11	12	13
14	15	16	17	18	19	20
21	22	23	24	25	26	27
28	29	30	31			






May 2026

Su	M	Tu	W	Th	F	Sa
					1	2
3	4	5	6	7	8	9
10	11	12	13	14	15	16
17	18	19	20	21	22	23
24	25	26	27	28	29	30
31						

This route operates Monday - Thursday while KU is in session during Fall and Spring semesters.

Please refer to SafeBus Service Calendar at right.

Fixed Route Service Calendar

-  All routes in service.
-  Routes 1-12 in service. Reduced schedule for 11 and 12.
-  Routes 1-12 & 45 in service. Reduced schedule for 11 and 12.
-  Sunday On Demand Service operates.
-  No Service.

August 2025

Su	M	Tu	W	Th	F	Sa
					1	2
3	4	5	6	7	8	9
10	11	12	13	14	15	16
17	18	19	20	21	22	23
24	25	26	27	28	29	30
31						

February 2026

Su	M	Tu	W	Th	F	Sa
1	2	3	4	5	6	7
8	9	10	11	12	13	14
15	16	17	18	19	20	21
22	23	24	25	26	27	28

September 2025

Su	M	Tu	W	Th	F	Sa
		2	3	4	5	6
7	8	9	10	11	12	13
14	15	16	17	18	19	20
21	22	23	24	25	26	27
28	29	30				

March 2026

Su	M	Tu	W	Th	F	Sa
1	2	3	4	5	6	7
8	9	10	11	12	13	14
15	16	17	18	19	20	21
22	23	24	25	26	27	28
29	30	31				

October 2025

Su	M	Tu	W	Th	F	Sa
			1	2	3	4
5	6	7	8	9	10	11
12	13	14	15	16	17	18
19	20	21	22	23	24	25
26	27	28	29	30	31	

April 2026

Su	M	Tu	W	Th	F	Sa
			1	2	3	4
5	6	7	8	9	10	11
12	13	14	15	16	17	18
19	20	21	22	23	24	25
26	27	28	29	30		

November 2025

Su	M	Tu	W	Th	F	Sa
						1
2	3	4	5	6	7	8
9	10	11	12	13	14	15
16	17	18	19	20	21	22
23	24	25	26	27	28	29
30						

May 2026

Su	M	Tu	W	Th	F	Sa
					1	2
3	4	5	6	7	8	9
10	11	12	13	14	15	16
17	18	19	20	21	22	23
24	25	26	27	28	29	30
31						

December 2025

Su	M	Tu	W	Th	F	Sa
	1	2	3	4	5	6
7	8	9	10	11	12	13
14	15	16	17	18	19	20
21	22	23	24	25	26	27
28	29	30	31			

June 2026

Su	M	Tu	W	Th	F	Sa
	1	2	3	4	5	6
7	8	9	10	11	12	13
14	15	16	17	18	19	20
21	22	23	24	25	26	27
28	29	30				

January 2026

Su	M	Tu	W	Th	F	Sa
				1	2	3
4	5	6	7	8	9	10
11	12	13	14	15	16	17
18	19	20	21	22	23	24
25	26	27	28	29	30	31

July 2026

Su	M	Tu	W	Th	F	Sa
			1	2	3	4
5	6	7	8	9	10	11
12	13	14	15	16	17	18
19	20	21	22	23	24	25
26	27	28	29	30	31	